











Map III.3f. Workshop results: group 6 - spatial structure plan
 (Structure map: Maritime Institute - Gent University)

- | | | | |
|---|---|---|---|
|  | wind park(s) |  | coastal defense:
soft coastal defense and preservation of
natural coastline (if possible) |
|  | economic activities (fishing, sand and gravel extraction,...)
and military use |  | intensifying and reinforcing
touristic activities |
|  | important shipping lanes |  | additional anchorage |
|  | important transport axis |  | coastal island |
|  | nature conservation/
protection area |  | integration and coordination of planning
with neighbouring countries |