






Map III.1.2.4f. Existing spatial structure: fixed infrastructure in the BPNS
 (Structure map: Maritime Institute - Gent University)

-  bundles of cables and pipelines
-  the coastal strip: urbanisation (tramway, roads) parallel to the coastline and coastal defense
-  (planned) wind turbine park