

An updated overview of the geographic and bathymetric distribution of *Savalia savaglia*

M. GIUSTI¹, C. CERRANO², M. ANGIOLILLO¹, L. TUNESI¹ and S. CANESE¹

¹ Italian National Institute for Environmental Protection and Research (ISPRA), Via Brancati 60, 00144 Roma, Italy

² Department of Life and Environmental Sciences, Polytechnic University of Marche, Ancona, Italy

Corresponding author: michela.giusti@isprambiente.it

Handling Editor: Argyro Zenetos

Received: 29 April 2014; Accepted: 8 October 2014; Published on line: 6 February 2015

Abstract

The distribution of gold coral *Savalia savaglia* is modified on the basis of bibliographic information and recent occurrence data collected by ROV (Remotely Operated Vehicle) and SCUBA divers. The species is long-lived, rare and has been exploited in the past by divers for collection purposes. *S. savaglia* is listed in Annex II of the SPA/BD Protocol of the Barcelona Convention and has a wider distribution than previously thought, including both the Mediterranean Sea and the Atlantic Ocean. Our results highlighted that specimens mainly live at a depth range of 15-90 m, but may reach as deep as 900 m in the Mediterranean Sea. This species can form monospecific *facies* of hundreds of colonies, as observed in Montenegro (Adriatic Sea), between 10 and 20 m, and in the Canary Islands, at a depth range of 27-70 m. Recent data highlighted numerous cases of specimens that were endangered by lost fishing gear, which exposed this species to further threats. Considering its longevity and structural role, it is urgent to develop an effective protection measure for *S. savaglia*, thereby increasing research efforts and implementing protection areas for this species.

Keywords: *Savalia savaglia*, distribution, ROV, SCUBA divers, bibliographic records.

Introduction

The species *Savalia* (= *Gerardia*) *savaglia* (Bertoloni, 1819) (Fig. 1) is a zoanthid belonging to the family Saviidae (Häussermann, 2003). Living colonies show a golden colour that can vary from pale to bright. Considered rare and endangered, it is listed in Annex II of the SPA/BD Protocol of the Barcelona Convention and in Annex II of the Bern Convention for the conservation of European wildlife and natural habitats.

This species is unique in that it grows on its own skeleton (e.g. Ocaña *et al.*, 2007) or it can generate a hard-layered proteinaceous skeleton, which grows on the stem of gorgonians for several hundreds of years (e.g. *Paramuricea clavata*, *Eunicella* spp.) (Sinniger *et al.*, 2005; Cerrano *et al.*, 2006; Sinniger *et al.*, 2009), resembling the long-living Hawaiian gold coral *Kulamanama haumea* (Sinniger *et al.*, 2013).

S. savaglia creates elevated and complex tertiary structures, which can play the role of an important structural component of the twilight or mesophotic zone of the Mediterranean coralligenous assemblage. Colonies form an important three-dimensional habitat and increase the deposition of bioavailable substrata, thereby enhancing biodiversity (Cerrano *et al.*, 2010).

The distribution of this species includes the western Mediterranean Sea (Strait of Gibraltar, Catalan coast,

Balearic Islands, Algerian coast, Ligurian and Tyrrhenian Sea) (Schmidt, 1972; Arena & Li Greci, 1973; Zibrowius, 1985a, b; Gili *et al.*, 1987; Pais *et al.*, 1992; Cristo & Pais, 1997; Bussotti *et al.*, 1999; Cristo, 2003; Ocaña & Brito, 2004; Cerrano *et al.*, 2007; Barrajon *et al.*, 2008; Coppo *et al.*, 2009; Oceana, 2010b; Cossu *et al.*, 2011; Pardo *et al.*, 2011), Adriatic Sea (Kružić, 2007) and Ionian Sea (Salomidi *et al.*, 2010), as well as the Eastern Mediterranean basin, where it has been found in the Aegean Sea (Bell, 1891; Vafidis & Koukouras, 1998; Salomidi *et al.*, 2009) and Marmara Sea (Artüz *et al.*, 1990; Öztürk & Bourguet, 1990).

Recently, a new record of *S. savaglia* was reported in north-western Spain (Altuna *et al.*, 2010). This occurrence, with further sampling from the Canary Islands, re-examination of the morphological characteristics (Ocaña *et al.*, 2007) and new observations collected from Oceana cruises (Oceana, 2010a), demonstrated that *S. savaglia* exhibited a wider distribution than previously thought, including the Atlantic Ocean. Regarding the taxonomic difference between *S. savaglia* and *Antipathozoanthus macaronesicus* (= *Gerardia macaronesica*) (Ocaña & Brito, 2004) from the Macaronesian Islands, the issue is complex and has recently been clarified by Swain & Swain (2014).

Recent studies and monitoring programs of the Italian National Institute for Environmental Protection and




Fig. 1: *Savalia savaglia* with *Antipathella subpinnata* in the background (white arrows); scale bar: 10 cm.

Research (ISPRA) and of the participation of volunteers in the Coastal Environment Monitoring Protocol (CEM; <http://www.progettomac.it>) provided new data on the distribution of *S. savaglia* in several Mediterranean locations.

The aim of the present study is to provide an overview of the distribution of this important species, using recent Italian records (by ISPRA and CEM) and all the data available to date that are published in scientific journals.

Material and Methods

Three different datasets were analysed in this study to update the distribution map of *S. savaglia*. The first dataset included observations and records of the species collected directly by the authors using underwater video surveys. These data were obtained from 680 ROV transects performed by the ISPRA within the past five years (2009-

2013) on board the R/V Astrea, near the Italian coasts at a depth range between 20 and 500 meters. The second dataset consists of visual observations performed by trained SCUBA divers in the Mediterranean Sea, who voluntarily participated in the Coastal Environmental Monitoring (CEM) project. These data were stored in an online database. They were periodically confirmed and subsequently integrated into web-GIS to create species distribution maps that are freely available (<http://www.progettomac.it>). Data are validated and can also be confirmed by contacting the single volunteer who provided the information.

The third dataset consists of information regarding the presence of the species found in the literature. Both scientific papers and reports from field surveys were examined.

Results

Analysis of *S. savaglia* occurrences showed that approximately 1793 colonies were recorded: 784 in the Mediterranean Sea and 1009 in the Atlantic Ocean. Of these data, 50 occurrences were quantified from ROV video and photo analysis, 357 of which were computed from CEM project data analysis and 1386 were estimated from the literature dataset (Table 1). The species dwells at a depth range of 15-900 m.

Specimens were generally found between 15 and 700 m in the Mediterranean Sea and at a depth range of 26-415 m in the Atlantic Ocean.

In the Mediterranean Sea, colonies are mainly reported from the west side of the Italian peninsula (Tyrrhenian Sea) (Fig. 2).

The range of depth for this species in the Tyrrhenian Sea was usually between 15-90 m. Here, we recorded be-

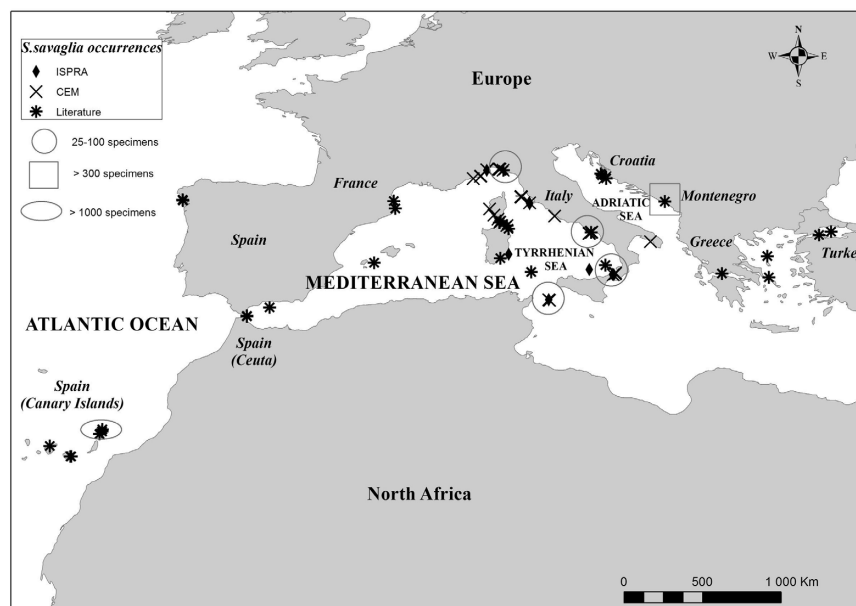


Fig. 2: Map of the geographical distribution of *Savalia savaglia* in the Mediterranean Sea and the Atlantic Ocean.

Table 1. *Savalia savaglia* occurrences.

lat.	long.	depth (m)	n. colonies	locality	sampling method	source
Mediterranean sea						
38.27	15.66	30-45	25	Italy	ROV	ISPRA
38.26	15.74	67-72	9	Italy	ROV	ISPRA
38.54	14.33	35	1	Italy	ROV	ISPRA
36.83	12.01	76-83	3	Italy	ROV	ISPRA
36.83	12.01	75-86	4	Italy	ROV	ISPRA
42.31	10.92	90	1	Italy	ROV	ISPRA
42.39	10.90	45	1	Italy	ROV	ISPRA
44.23	8.46	76	> 5	Italy	ROV	ISPRA
39.43	9.72	90	1	Italy	ROV	ISPRA
43.77	7.69	31	2	Italy	SCUBA	CEM
43.90	8.10	40	1	Italy	SCUBA	CEM
43.91	8.13	41-45	1	Italy	SCUBA	CEM
44.26	8.47	35-38	1	Italy	SCUBA	CEM
44.26	8.47	34-36	2	Italy	SCUBA	CEM
44.26	8.47	37	2	Italy	SCUBA	CEM
44.27	8.46	34-38	1	Italy	SCUBA	CEM
44.32	9.14	30-50	5	Italy	SCUBA	CEM
44.32	9.14	20-45	5	Italy	SCUBA	CEM
44.31	9.18	42	1	Italy	SCUBA	CEM
44.31	9.18	30-40	10	Italy	SCUBA	CEM
44.31	9.18	20-27	50	Italy	SCUBA	CEM
44.31	9.18	20-25	10	Italy	SCUBA	CEM
44.31	9.19	50	2	Italy	SCUBA	CEM
44.31	9.21	15-20	2	Italy	SCUBA	CEM
44.30	9.22	30-50	2	Italy	SCUBA	CEM
44.30	9.22		1	Italy	SCUBA	CEM
44.30	9.22	30	1	Italy	SCUBA	CEM
44.24	9.40	45	10	Italy	SCUBA	CEM, Rossi, 1958
42.71	10.41	47-50	1	Italy	SCUBA	CEM
42.71	10.42	35	1	Italy	SCUBA	CEM
42.71	10.42	35	1	Italy	SCUBA	CEM
42.70	10.44	40-45	1	Italy	SCUBA	CEM
42.74	10.43	28	1	Italy	SCUBA	CEM
42.74	10.43	30-32	2	Italy	SCUBA	CEM
42.74	10.43	28	1	Italy	SCUBA	CEM
42.74	10.43	31-33	2	Italy	SCUBA	CEM
42.73	10.43	35-42	5	Italy	SCUBA	CEM
42.37	10.92	37	1	Italy	SCUBA	CEM
41.61	12.34	37	1	Italy	SCUBA	CEM
41.61	12.34	37	1	Italy	SCUBA	CEM
40.70	14.47	30-40	2	Italy	SCUBA	CEM
40.70	14.47	40-50	2	Italy	SCUBA	CEM
40.68	14.43	34-36	10	Italy	SCUBA	CEM; Bussotti <i>et al.</i> , 1999
40.68	14.43	30-45	10	Italy	SCUBA	CEM
40.64	14.35	15-30	50	Italy	SCUBA	CEM
40.62	14.32	28-30	10	Italy	SCUBA	CEM

(continued)

Table 1 (continued)

lat.	long.	depth (m)	n. colonies	locality	sampling method	source
38.36	15.83	40	2	Italy	SCUBA	CEM
38.34	15.83	30-44	5	Italy	SCUBA	CEM
38.32	15.82	38-40	2	Italy	SCUBA	CEM
38.26	15.71	42	1	Italy	SCUBA	CEM
40.15	17.83	49-53	5	Italy	SCUBA	CEM
43.82	15.23	44-46	5	Croatia	SCUBA	CEM
36.80	12.05	50-88	10	Italy	SCUBA	CEM
36.80	12.05	60-87	50	Italy	SCUBA	CEM
36.83	12.01	50-80	50	Italy	SCUBA	CEM
41.08	9.61	38	1	Italy	SCUBA	CEM
41.26	9.20	33-38	10	Italy	SCUBA	CEM
41.44	9.10	27	2	France	SCUBA	CEM
41.67	8.87	45	1	France	SCUBA	CEM
42.02	8.62	40	2	France	SCUBA	CEM
41.08	9.61	20-36	4	Italy	SCUBA	Cristo & Pais, 1997; Cristo, 2003
41.25	9.18	34-36	> 15	Italy	SCUBA	Cristo & Pais, 1997; Cristo, 2003
39.21	9.23	27	1	Italy	SCUBA	Cristo & Pais, 1997; Cristo, 2003
42.05	3.22	45	1	Spain	SCUBA	Gili <i>et al.</i> 1987
35.90	-5.28	30	1	Spain	SCUBA	Ocaña & Brito, 2004
35.88	-5.28	30-35	1	Spain	SCUBA	Ocaña & Brito, 2004
42.48	3.13	40	1	France	SCUBA	Ocaña & Brito, 2004
36.39	-3.97	340*		Alboran Sea	ROV	Pardo <i>et al.</i> , 2011
44.25	9.40	53-83		Italy	ROV	Coppo <i>et al.</i> , 2009
40.73	28.17	40		Turkey		Artüz <i>et al.</i> , 1990
40.53	27.48	32-52	16	Turkey	SCUBA, Cross of Saint Andrew, dredge	Öztürk & Bourguet, 1990
41.33	9.25	25	1	France	SCUBA	Meinesz, 1990
41.24	9.20		> 15	Italy	ROV, SCUBA	Cossu <i>et al.</i> , 2011
38.33	21.93	40-45		Greece	SCUBA	Salomidi <i>et al.</i> , 2009; Salomidi <i>et al.</i> , 2010
39.32	24.53	35-90	11	Greece	SCUBA, Agassiz trawl, fishing trawl	Vafidis & Koukouras, 1998
40.89	9.70	51	4	Italy	SCUBA	Pais <i>et al.</i> , 1992
38.12	24.61	37	1	Greece	spongefishers	Bell, 1891
38.82	15.25	58	1	Italy	SCUBA	Schmidt, 1972
44.04	14.99	65	1	Croatia	SCUBA	Kružić, 2007
43.95	15.06	51	1	Croatia	SCUBA	Kružić, 2007
43.77	15.30	47	1	Croatia	SCUBA	Kružić, 2007
38.41	11.00	505-650	1	Italy	fishing trawl	Arena & Li Greci, 1973
42.50	18.67	10-20	> 300	Montenegro	SCUBA	Mačić V.(pers.comm.); Eusebio <i>et al.</i> , 2007
38.95	2.00	500-900		Spain	ROV	Oceana, 2010b

(continued)

Table 1 (continued)

lat.	long.	depth (m)	n. colonies	locality	sampling method	source
Atlantic Ocean						
29.30	-13.54	27-70	> 1000	Spain	ROV, SCUBA	Ocaña <i>et al.</i> , 2007; Oceana, 2010a; Rivera, 2010; Van den Berg, 2010
27.86	-15.38	30		Spain	ROV	Oceana, 2010a
42.55	-8.96	29	3	Spain	SCUBA	Altuna <i>et al.</i> , 2010
42.51	-8.94	26	1	Spain	SCUBA	Altuna <i>et al.</i> , 2010
27.86	-15.34	30	1	Spain	SCUBA	Ocaña <i>et al.</i> , 2007
29.41	-13.56	40	1	Spain	SCUBA	Ocaña <i>et al.</i> , 2007
28.46	-16.56	35	1	Spain	SCUBA	Ocaña <i>et al.</i> , 2007
29.14	-13.72	230-600		Spain	ROV	Oceana, 2010a

tween 25 and 100 specimens from four different sites: 25 specimens live in Capo Peloro (Sicily, Italy) (Giusti *et al.*, 2014), 50 in the Marine Protected Area (MPA) of Portofino (Liguria, Italy), 50 in the MPA of Punta Campanella (Campania, Italy) and 100 at two different sites near Pantelleria Island (Sicily, Italy) (Fig. 2).

Regarding the Mediterranean Sea, three deep records of the species were reported from the literature data: Arena & Li Greci (1973) found a colony in a fishing net that was located between 505 and 650 m; Oceana (2010b) found the species between 500 and 900 m on the Seco de los Olivos seamount (Alboran sea); Pardo *et al.* (2011) recorded the species at 340 m on the Bank of Djibuti (Alboran Sea). In the Mediterranean Sea, the maximum abundance documented in the bay of Kotor (Montenegro) was more than 300 colonies (Mačić V. & Trainito E. personal communication; Eusebio *et al.*, 2007).

In the Atlantic Ocean, the deepest occurrence was reported between 230-600 m depth near Lanzarote (Canary Islands) (Oceana, 2010a), and until recently, the highest abundance was documented at “El Bajo de las Gerardias” (Canary Islands) inside the Marine Reserve of La Graciosa Island and islets north of Lanzarote with more than 1000 colonies of *S. Savaglia* (Ocaña *et al.*, 2007; Rivera, 2010; Van den Berg, 2010).

The documented organic substrates that *S. savaglia* can exploit are *Paramuricea clavata*, *Eunicella cavolinii* (Fig. 3A-B), *E. singularis* and *Leptogorgia sarmentosa*.

Discussion

Analysis of the three datasets provided an updated overview of the geographic and bathymetric distribution of the species, adding more Mediterranean records to the literature data. Most of the occurrence data was obtained from the analysis of the CEM dataset, which highlighted that the involvement of trained volunteers in monitoring species was a practice that contributed to the collection of important datasets on many species, as confirmed by several studies performed in recent years (e.g. Tidball & Krasny, 2011; Tulloch *et al.*, 2013).

In addition, bibliographic data highlighted that the species has a wider distribution than previously thought, including the Atlantic Ocean (Fig. 2). Our results indicated that in the Mediterranean Sea, the species was mainly reported in the Tyrrhenian Sea (Fig. 2); however, it presented a higher density in the Adriatic Sea, where it forms a dense monospecific *facies* of hundreds of colonies between 10 and 20 m in Montenegro (Adriatic Sea) and several colonies reported from Croatian waters. In the Atlantic Ocean and the Canary Islands, the species formed a monospecific *facies* too, at a depth range of 27-70 m, but usually with a lower density.

These observations indicate that *S. savaglia* could form monospecific *facies* with higher densities in the Mediterranean compared to the Atlantic Ocean, resulting in the hypothesis that in the past, it was present in dense forests, which are no longer living, most likely due to the three-dimensional rigid structure of the colonies. This type of morphology facilitates the entanglement of nets and fishing lines in their branches (Bavestrello *et al.*, 1997; Maldonado *et al.*, 2013; Bo *et al.*, 2014), and rigidity increases its potential fragmentation and destruction. Other arborescent species (e.g. *A. subpinnata*, *P. clavata*, *Ellisella paraplexauroides*) are specifically threatened by fishing activities (i.e. trawling) and ghost nets, but their flexibility may limit the detachment of the entire colony with respect to the rigid *S. savaglia*.

Moreover, divers represent another potential threat for this species because, particularly in the past, a large number of sites where the species was identified were at depths accessible by SCUBA divers, who collected the beautiful skeletons of *S. savaglia* as souvenirs (Cristo, 2003; Ocaña & Brito, 2004; Oceana, 2007; Barrajón *et al.*, 2008). From the cut bases left *in situ*, basal plates may develop and new colonies may grow (Fig. 3C). Regarding the Mediterranean Sea, there are hot spot areas with high densities, as reported in the Portofino Promontory and Punta Manara in the Ligurian Sea (Fig. 3C), and in Kotor in Montenegro. These areas are characterised by high densities of gorgonians, where *S. savaglia* can settle and its growth is enhanced by its fast asexual reproduc-




Fig. 3: (A-B) *Savalia savaglia* growing on a *Eunicella cavolinii* colony at Portofino Promontory; the same in 2004 and 2008. (C) A high density facies of *Savalia savaglia* with both evident basal plates (white arrows) and branching colonies at Punta Manara (Ligurian Sea, Italy) (photocredits Portofino Divers). In the inset a cross section of the base of one of the colonies showing the holdfast of *P. clavata* in the middle and the *S. savaglia* skeleton secreted around.

tion on the surrounding gorgonians. In this case, there is continuous physical contact between colonies (Previati *et al.*, 2010). Only two of the five sites at which we found the major number of specimens were in MPAs, which confirmed the importance of increasing the number of these areas to preserve this long-lived species. In the Atlantic Ocean, the species was present with a rich forest in the Marine Reserve of La Graciosa Island and islets north of Lanzarote, but the population structure was more scattered, which mirrored the structure of the surrounding gorgonians. Depth occurrences for the species, both in the Mediterranean Sea and Atlantic Ocean, have been reported in the literature. In this case also, the presence of *S. savaglia* could indicate the occurrence of a previous living substratum, such as deep-living gorgonians.

Our results, which were derived from the literature and collected by SCUBA divers and ROV that studied the seafloor until a depth of nearly 500 m, confirm that the species in the Tyrrhenian Sea prefers the upper circalittoral hard bottoms within a range of depth that makes the species vulnerable to illegal collection by SCUBA divers, to nets and to the improper use of artisanal fishing tools. For these reasons and because *S. savalia* is an endangered species able to create an important three-dimensional habitat enhancing biodiversity (Cerrano *et al.*, 2010), it is fundamental to develop specific protection measures, starting in the areas where the presence of the species has been confirmed.

To achieve this protection, new efforts must be made to increase knowledge about the habitat requirement of this species and its actual distribution.

Acknowledgements

We are grateful to the captain and crew of RV 'Astrea' for their precious help and work during field operations and to the SCUBA volunteers of Reef Check Italia Onlus. Many thanks also to Dr. Vesna Mačić who provided the record of Montenegro, Cristina Linares and Oscar Ocaña for their comments that helped us to improve our work.

References

- Altuna, A., Sinninger, F., Aldrey, J.M., 2010. Occurrence of *Savalia savaglia* (Anthozoa: Zoantharia) in the Ría de Arousa (Galicia, north-western Spain, north-eastern Atlantic). *Marine Biodiversity Records*, 3, e110.
- Arena, P. & Li Greci, F.L., 1973. Indagine sulle condizioni faunistiche e sui rendimenti di pesca dei fondali batiali della Sicilia occidentale e della bordura settentrionale dei banchi della soglia Siculo-Tunisina. *Quaderni del Laboratorio di Tecnologia della Pesca*, 1 (5), 157-201.
- Artüz, M.İ., Artüz, M., Artüz, O.B., 1990. Mercan Türlerine Getirilen Yasaklar İle İlgili Görüşler. T.C. Çevre Bakanlığı Raporu K. K. G. M. Su Ürünleri Sirküleri Düzenlemeleri 1990.
- Barrajon, D.A., Moreno Lampreave, D., Arroyo Tenorio, M.C., López-González, P.J., 2008. *Gerardia savaglia* (Bertolini,

- 1819). p. 251-255 In: *Libro rojo de los invertebrados de Andalucía Volumen 1*. Barea-Azcón JM, Ballesteros-Dupéron E and Moreno D (Eds). Sevilla: Consejería de Medio Ambiente, Junta de Andalucía.
- Bavestrello, G., Cerrano, C., Zanzi, D., Cattaneo-Vietti, R., 1997. Damage by fishing activities to the gorgonian coral *Paramuricea clavata* in the Ligurian Sea. *Aquatic Conservation: Marine and Freshwater Ecosystems*, 7 (3), 253-262.
- Bell, F.J., 1891. Contributions of our knowledge of Antipatharian corals. *Transactions of the Zoological Society of London*, 13, 141-142.
- Bo, M., Bava, S., Canese, S., Angiolillo, M., Cattaneo-Vietti, R., et al., 2014. Fishing impact on deep Mediterranean rocky habitats as revealed by ROV investigation. *Biological Conservation*, 171, 167-176.
- Bussotti, S., Buia, M.C., Di Capua, I., Gambi, M.C., Loreti, M., et al., 1999. Preliminary biocenotic characterization of the protected area "Banco Santa Croce" (Gulf of Naples, Italy). *Biologia Marina Mediterranea*, 6 (1), 133-135.
- Cerrano, C., Previati, M., Palma, M., Arillo, A., 2006. Distribuzione di *Gerardia savaglia* (Bertoloni, 1819) (Cnidaria, Zoanthidea) nell'Area Marina Protetta di Portofino. *Biologia Marina Mediterranea*, 13, 164-165.
- Cerrano, C., Bavestrello, G., Palma, M., Previati, M., Schiaparelli, S., 2007. Una popolazione di *Gerardia savaglia* (Bertoloni, 1819) nell'area marina protetta di Portofino. *Biologia Marina Mediterranea*, 14 (2), 156-157.
- Cerrano, C., Danovaro, R., Gambi, C., Pusceddu, A., Riva, A., et al., 2010. Gold coral (*Savalia savaglia*) and gorgonian forests enhance benthic biodiversity and ecosystem functioning in the mesophotic zone. *Biodiversity and Conservation*, 19 (1), 153-167.
- Coppo, S., Diviacco, G., Tunesi, L., 2009. Environmental and conservation relevance of the Punta Manara coralligenous beds (Eastern Ligurian Sea). p. 75-81. In: *Proceedings of the 1st Symposium on the Coralligenous and other calcareous bioconcretions of the Mediterranean Sea, Tabarka, 15-16 January 2009*.
- Cossu, A., Pascucci, V., Chessa, L.A., Andreucci, S., Deluca, M., et al., 2011. Caratterizzazione fisiografica, geomorfologica e bionomica della rias di Santa Teresa di Gallura (Sardegna nord orientale). *Biologia Marina Mediterranea*, 18 (1), 305-306.
- Cristo, B. & Pais, A., 1997. Nuove segnalazioni di *Gerardia savaglia* (Bertoloni, 1819) in Sardegna. *Civiltà del mare*, 1, 34-36.
- Cristo, B., 2003. Contributo alla conoscenza della distribuzione di *Gerardia savaglia* (Anthozoa: Zoantharia) lungo le coste della Sardegna. *Biologia Marina Mediterranea*, 10 (2), 544-546.
- Eusebio, A., Bordin, R., Jarre, R., Minciotti, G., 2007. Recenti esplorazioni speleosubacquee nel golfo di Kotor (Montenegro). *Thalassia Salentina*, 30, 25-37.
- Gili, J.M., Pagès, F., Barangé, M., 1987. Zoantarios (Cnidaria, Anthozoa) de la costa y de la plataforma continental catalanas (Mediterráneo occidental). *Miscellanea Zoologica*, 11, 13-24.
- Giusti, M., Innocenti, C., Canese, S., 2014. Predicting suitable habitat for the gold coral *Savalia savaglia* (Bertoloni, 1819) (Cnidaria, Zoantharia) in the South Tyrrhenian Sea. *Continental Shelf Research*, doi: 10.1016/j.csr.2014.03.011.
- Häussermann, V. 2003. Ordnung Zoantharia (=Zoanthiniaria, Zoanthidae) (Krustenanemonen). p. 501-505. In: *Das Mittelmeer, Fauna, Flora, Ökologie, Band II) 1*. Hofrichter R. (Hrsg), Bestimmungsführer, Spektrum Akademischer Verlag, Heidelberg, Berlin.
- Maldonado, M., López-Acosta, M., Sánchez-Tocino, L., Sitjà, C., 2013. The rare, giant gorgonian *Ellisella paraplexauroides*: demographics and conservation concerns. *Marine Ecology Progress Series*, 479, 127-141.
- Meinesz, A., 1990. Présence de Zoanthaire *Gerardia savaglia* dans la réserve naturelle des îles Lavezzi. *Travaux scientifiques du Parc Naturel Régional et des Réserves Naturelles de Corse* 27: 29-35.
- Kružić, P., 2007. Anthozoan fauna of Telašćica nature park (Adriatic Sea, Croatia). *Natura Croatica*, 16 (4), 233-266.
- Ocaña, O., Brito, A., 2004. A review of Gerardiidae (Anthozoa: Zoantharia) from Macaronesian Islands and the Mediterranean sea with the description of a new species. *Revista de la Academia Canaria de Ciencias*, 15, 159-189.
- Ocaña, O., Brito, A., González, G., Herrera, R., 2007. Additions in relation to Gerardiidae from the Macaronesian waters and the Mediterranean Sea (Anthozoa: Zoantharia). *Vieraea*, 35, 163-168.
- Oceana, 2007. *I coralli del Mediterraneo*. Biella: Fondazione Zegna, 94 pp
- Oceana, 2010a. *Propuesta de áreas marinas de importancia ecológica Islas Canarias*. 295 pp.
- Oceana, 2010b. *Seamounts of The Balearic Islands. Proposal for a Marine Protected Area in the Mallorca Channel (Western Mediterranean)*. 62 pp.
- Öztürk, B., & Bourguet, J.P., 1990. Données préliminaires sur le corail noir de la Mer de Marmara (Turquie) *Gerardia savaglia* (Bertoloni, 1819). *Istanbul University Journal of Aquatic Products*, 4 (2), 45-48.
- Pais, A., Trainito, E., Romor, M., Contis, M.G., 1992. Sulla presenza di *Gerardia savaglia* (Bertoloni, 1819) nelle acque dell'isola di Tavolara (Sardegna nord-orientale). *Oebalia*, suppl. XVII, 377-378.
- Pardo, E., Aguilar, R., García, S., de la Torre, A., Ubero, J., 2011. Documentación de arrecifes de corales de agua fría en el Mediterráneo occidental (Mar de Alborán). *Chronica naturae*, 1, 20-34.
- Previati, M., Palma, M., Bavestrello, G., Falugi, C., Cerrano, C., 2010. Reproductive biology of *Parazoanthus axinellae* (Schmidt, 1862) and *Savalia savaglia* (Bertoloni, 1819) (Cnidaria, Zoantharia) from the NW Mediterranean coast. *Marine Ecology*, 31 (4), 555-565.
- Rivera, J.A., 2010. *Archipiélago Chinijo: situación, amenazas y medidas de conservación*. Canarias por una Costa Viva. WWF España/Adena, 34 pp.
- Rossi, L., 1958. Primo rinvenimento di *Gerardia savaglia* (Bert.) (Zoantharia) nei mari italiani (Golfo di Genova). *Doriana*, 2, 1-8.
- Salomidi, M., Smith, C., Katsanevakis, S., Panayotidis, P., Papatheanassiou, V., 2009. Some observations on the structure and distribution of gorgonian assemblages in the eastern Mediterranean Sea. In: *Actes du 1er Symposium sur la Conservation du Coralligène et autres bio-concretions de Méditerranée, Tabarka, 16-17 Janvier 2009*, pp. 242-245.
- Salomidi, M., Zibrowius, H., Issaris, Y., Milonias, K., 2010. *Dendrophyllia* in Greek waters, Mediterranean Sea, with the first record of *D. ramea* (Cnidaria, Scleractinia) from the area. *Mediterranean Marine Science*, 11 (1), 189-194.
- Schmidt, H., 1972. Bionomische Studien an mediterranen Anthozoen: die Anthozoenfauna des Stromboli (Äolische Inseln). *Marine Biology*, 15 (3), 265-278.
- Sinniger, F., Montoya-Burgos, J.I., Chevaldonné, P., Pawlows-

- ki, J., 2005. Phylogeny of the order Zoantharia (Anthozoa, Hexacorallia) based on the mitochondrial ribosomal genes. *Marine Biology*, 147, 1121-1128.
- Sinniger, F., Reimer, J.D., Pawlowski, J., 2009. The Parazoanthidae (Hexacorallia: Zoantharia) DNA taxonomy: description of two new genera. *Marine Biodiversity*, doi:10.1007/s12526-009-0034-3.
- Sinniger, F., Ocaña O.V., Baco, A.R., 2013. Diversity of Zoanthids (Anthozoa: Hexacorallia) on Hawaiian Seamounts: Description of the Hawaiian Gold Coral and Additional Zoanthids. *PLoS ONE* 8(1): e52607. doi:10.1371/journal.pone.0052607
- Swain T.D., Swain L.M., 2014. Molecular parataxonomy as taxon description: examples from recently named Zoanthidea (Cnidaria: Anthozoa) with revision based on serial histology of microanatomy. *Zootaxa* 3796 (1), 081-107.
- Tidball, K.G., Krasny M.E., 2011. Toward an ecology of environmental education and learning. *Ecosphere*, 2 (2):art21 doi:10.1890/ES10-00153.1.
- Tulloch, A.I., Possingham, H.P., Joseph, L.N., Szabo, J. & Martin, T.G., 2013. Realising the full potential of citizen science monitoring programs. *Biological Conservation*, 165, 128-138.
- Vafidis, D., Koukouras, A., 1998. Antipatharia, Ceriantharia and Zoantharia (Hexacorallia Anthozoa) of the Aegean Sea with a check list of the Mediterranean and Black Sea species. *Annales de l'Institut Oceanographique, Paris*, 74 (2), 115-126.
- Van den Berg, E., 2010. Gran Angular: El Bajo de las Gerardias. National Geographic (ed. Española), 26 (6).
- Zibrowius, H., 1985a. *Gerardia savaglia* (Cnidaria: Anthozoa: Zoantharia) nouvel hôte de *Balssia gastii* (Crustacea: Decapoda: Pontoninae). *Rapports et Procès-verbaux des Réunions. Commission Internationale pour l'Exploration Scientifique de la Mer Méditerranée*, 29, 349-350.
- Zibrowius, H., 1985b. Comportement agressif du Zoanthaire *Gerardia savaglia* contre le Gorgonaire *Paramuricea clavata* (Cnidaria: Anthozoa). *Rapports et Procès-verbaux des Réunions. Commission Internationale pour l'Exploration Scientifique de la Mer Méditerranée*, 29, 351-353.